

AMENDMENTS TABLE (PLAN GRAPHICS ONLY)

VER.	AMENDMENT	AUTHORISED BY	DATE



LOT	FORMER TENURE	ON PLAN/DIA	CERTIFICATE OF TITLE
610-612, 627-633	PT LOT 5	D 34815	42/221A
613, 623, 626, 634	PT LOT 5 PT LOT 6	D 34815 D 34815	42/221A 1388/512
614-622, 624, 625, 635	PT LOT 6	D 34815	1388/512

SEE SHEET 2 FOR INTERESTS AND NOTIFICATIONS

LandSurveys 19 Brennan Way
Belmont WA 6104
PO Box 746 Belmont WA 6984
T (08) 9477 4477 E projects@landsurveys.net.au
F (08) 9477 4499 www.landsurveys.net.au JOB ID: 1500236

SURVEY CARRIED OUT UNDER REGULATION 26A
SPECIAL SURVEY AREA GUIDELINES.



TYPE	FREEHOLD	S.S.A.	YES
PURPOSE	SUBDIVISION		
PLAN OF	LOTS 610-624, 627-633, 9000, ROADS & EASEMENTS		
FORMER TENURE	SEE TABLE		
LOCAL AUTHORITY	CITY OF GOSNELLS		
LOCALITY	GOSNELLS		
D.O.L. FILE			
FIELD RECORD			
SURVEYOR'S CERTIFICATE - REG 54	I, WILLIAM JAMES MORAN hereby certify that this plan is accurate and is a correct representation of the - (a) *survey; and/or (b) *calculations from measurements recorded in the field records, [* delete if inapplicable] undertaken for the purposes of this plan and that it complies with the relevant written law(s) in relation to which it is lodged.		
LICENSED SURVEYOR		DATE	
	LOGGED		
DATE	FEE PAID	ASSESS No.	
I.S.C.			
	EXAMINED		
		DATE	
WESTERN AUSTRALIAN PLANNING COMMISSION	FILE 150773		
Delegated under S.16 P&D Act 2005		DATE	
	IN ORDER FOR DEALINGS		
SUBJECT TO			
FOR INSPECTOR OF PLANS AND SURVEYS		DATE	
	APPROVED		
	REG 26A (4)		
INSPECTOR OF PLANS AND SURVEYS		DATE	
(S. 18 Licensed Surveyors Act 1909)			
	 		
	DEPOSITED PLAN		
	405645		
	SHEET 1 OF 2 SHEETS		
	(PLUS SURVEY SHEET)		
	VERSION 1		
	HELD BY LANDGATE IN DIGITAL FORMAT ONLY		

INTERESTS AND NOTIFICATIONS

SUBJECT	PURPOSE	STATUTORY REFERENCE	ORIGIN	LAND BURDENED	BENEFIT TO	COMMENTS
D611	EASEMENT (DRAINAGE)	SEC 136C OF THE TLA	THIS PLAN & DOC	LOT 611	LOT 610 & CITY OF GOSNELLS	
D613	EASEMENT (DRAINAGE)	SEC 136C OF THE TLA	THIS PLAN & DOC	LOT 613	LOT 612 & CITY OF GOSNELLS	
D615	EASEMENT (DRAINAGE)	SEC 136C OF THE TLA	THIS PLAN & DOC	LOT 615	LOT 614 & CITY OF GOSNELLS	
D617	EASEMENT (DRAINAGE)	SEC 136C OF THE TLA	THIS PLAN & DOC	LOT 617	LOT 616 & CITY OF GOSNELLS	
D619	EASEMENT (DRAINAGE)	SEC 136C OF THE TLA	THIS PLAN & DOC	LOT 619	LOT 618 & CITY OF GOSNELLS	
D622	EASEMENT (DRAINAGE)	SEC 136C OF THE TLA	THIS PLAN & DOC	LOT 622	LOT 621 & CITY OF GOSNELLS	
D624	EASEMENT (DRAINAGE)	SEC 136C OF THE TLA	THIS PLAN & DOC	LOT 624	LOT 625 & CITY OF GOSNELLS	
D627	EASEMENT (DRAINAGE)	SEC 136C OF THE TLA	THIS PLAN & DOC	LOT 627	LOT 628 & CITY OF GOSNELLS	
D630	EASEMENT (DRAINAGE)	SEC 136C OF THE TLA	THIS PLAN & DOC	LOT 630	LOT 629 & CITY OF GOSNELLS	
D631	EASEMENT (DRAINAGE)	SEC 136C OF THE TLA	THIS PLAN & DOC	LOT 631	LOT 632 & CITY OF GOSNELLS	
D633	EASEMENT (DRAINAGE)	SEC 136C OF THE TLA	THIS PLAN & DOC	LOT 633	LOT 634 & CITY OF GOSNELLS	
P.A.W	PEDESTRIAN ACCESS WAY	VESTS IN THE CROWN UNDER SEC 152 OF THE P & D ACT	THIS PLAN			
LOT 623	RESERVE FOR RECREATION	VESTS IN THE CROWN UNDER SEC 152 OF THE P & D ACT	THIS PLAN			
LOT 634	RESERVE FOR DRAINAGE	VESTS IN THE CROWN UNDER SEC 152 OF THE P & D ACT	THIS PLAN			
	NOTIFICATION	SEC 70A OF THE TLA	DOC	LOTS 610-617		RAILWAY NOISE & VIBRATIONS

LICENSED SURVEYOR DATE



DEPOSITED PLAN
405645
SHEET 2 OF 2 SHEETS
(PLUS SURVEY SHEET)
VERSION 1

AMENDMENTS TABLE (SURVEY SHEETS ONLY)

VER.	AMENDMENT	AUTHORISED BY	DATE



19 Brennan Way
Belmont WA 6104
PO Box 746 Belmont WA 6984

T (08) 9477 4477
F (08) 9477 4499

E projects@landsurveys.net.au
www.landsurveys.net.au

JOB ID: 1500236

SURVEYOR'S CERTIFICATE - REG 54

I, BILL JAMES MORAN
hereby certify that this plan is accurate and
is a correct representation of the -
(a) *survey; and/or
(b) *calculations from measurements
recorded in the field records,
[* delete if inapplicable]
undertaken for the purposes of this plan
and that it complies with the relevant
written law(s) in relation to which it is
lodged.

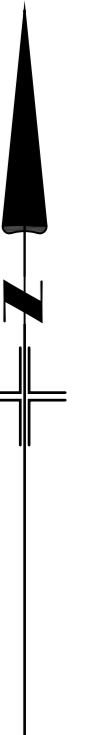
SURVEYOR'S CERTIFICATE - REG 55E(d)

The marks shown on these plans of survey
were in place on

LICENSED SURVEYOR

DATE

THIS SURVEY SHEET WILL BE
REPLACED BY SURVEY DATA



LEGEND

- ▲ Standard Survey Mark (SSM)
- △ Permanent Survey Mark (PSM)
- △ Permanent Control Mark (PCM)
- ⊠ Temporary Control Mark (TCM)
- Peg unless stated otherwise
- ▲ Nail
- ▣ Nail and Plate
- × Spike
- Drill Hole
- ⊗ Deck Spike
- ⊠ Deck Spike and Plate



DEPOSITED PLAN
405645
SURVEY SHEET A
VERSION 1