

VERSION	AMENDMENT	AUTHORISED BY	DATE

HELD BY LANDGATE IN DIGITAL FORMAT ONLY

FOR INTEREST AND NOTIFICATIONS TABLE  
SEE SHEET 4

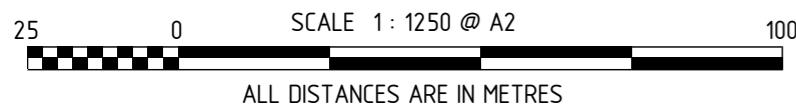


9001  
DP 48644

9002  
DP 413456

SURVEY CARRIED OUT UNDER REG 26A  
SPECIAL SURVEY AREA GUIDELINES  
SEE SURVEY SHEETS FOR SURVEY INFORMATION

USE ONLY THE SURVEY SHEET/S WHEN DETERMINING  
THE TRUE FINAL POSITION AND TYPE OF ALL SURVEY  
MARKS PLACED PERTAINING TO THIS PLAN.



MC MULLEN NOLAN GROUP  
PO Box 3526, Success W.A. 6964  
Tel: (08) 6436 1599  
Fax: (08) 6436 1500  
Email: info@mngsurvey.com.au

MNG Ref : 94603dp-088c - Stage 3B - DP4.13457.CSD

TYPE	FREEHOLD	S.S.A.	YES
PURPOSE	SUBDIVISION		
PLAN OF	LOTS 1-56, 58, 67-77, 137-143, 262-291, 8000, ROADS, EASEMENTS AND RESTRICTIVE COVENANT		
FORMER TENURE	LOT 9502 ON DP 413456 C.T.		
LOCAL AUTHORITY	CITY OF SWAN		
LOCALITY	BUSHMEAD		
D.O.L. FILE			
FIELD RECORD	N/A		
<p><b>SURVEYOR'S CERTIFICATE - REG 54</b></p> <p>I, Nigel J. SIMPSON hereby certify that this plan is accurate and is a correct representation of the - (a) *survey, and/or (b) *calculations from measurements recorded in the field records, [* delete if inapplicable]</p> <p>undertaken for the purposes of this plan and that it complies with the relevant written law(s) in relation to which it is lodged.</p>			
LICENSED SURVEYOR		DATE	
<b>FINAL</b>			
LOGGED			
DATE	FEE PAID	ASSESS No.	
I.S.C.			
EXAMINED			
		DATE	
WESTERN AUSTRALIAN PLANNING COMMISSION			
FILE 152785, 155768			
Delegated under S. 16 P&D Act 2005		DATE	
IN ORDER FOR DEALINGS			
SUBJECT TO			
FOR INSPECTOR OF PLANS AND SURVEYS		DATE	
APPROVED		REG26A (4)	
INSPECTOR OF PLANS AND SURVEYS (S. 18 Licensed Surveyors Act 1909)		DATE	
DEPOSITED PLAN			
4 134 57			
SHEET 01 OF 04 SHEETS (PLUS SURVEY SHEET(S)) VERSION 1			

FOR HEADING SEE SHEET 1

FOR INTERESTS AND NOTIFICATIONS  
SEE SHEET 4



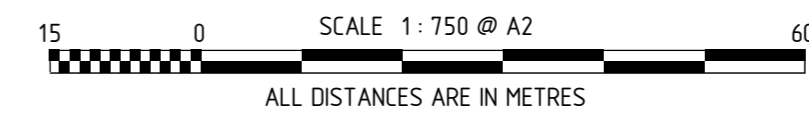
SEE


SHEET

SURVEY CARRIED OUT UNDER REG 26A  
SPECIAL SURVEY AREA GUIDELINES  
SEE SURVEY SHEETS FOR SURVEY INFORMATION

USE ONLY THE SURVEY SHEET/S WHEN DETERMINING  
THE TRUE FINAL POSITION AND TYPE OF ALL SURVEY  
MARKS PLACED PERTAINING TO THIS PLAN.

HELD BY LANDGATE IN DIGITAL FORMAT ONLY





MNG


MNG Ref : 94603dp-088c - Stage 3B - DP413457.CSD

---


**FINAL**

LICENSED SURVEYOR DATE

---



GOVERNMENT OF  
WESTERN AUSTRALIA



Landgate

---

DEPOSITED PLAN  
**4 134 57**  
SHEET 02 OF 04 SHEETS  
VERSION 1



FOR HEADING SEE SHEET 1

INTERESTS AND NOTIFICATIONS

SUBJECT	PURPOSE	STATUTORY REFERENCE	ORIGIN	LAND BURDENED	BENEFIT TO	COMMENTS
33a	EASEMENT (Drainage)	SEC 167 OF THE P. & D. ACT REG 33 (a)	DP 48644	LOT 8000	CITY OF SWAN	
Ⓐ	EASEMENT (Drainage)	SEC 136C OF THE T.L.A.	THIS PLAN	LOT 263	LOT 264	
Ⓑ	EASEMENT (Drainage)	SEC 136C OF THE T.L.A.	THIS PLAN	LOT 265	LOT 266	
Ⓒ	EASEMENT (Drainage)	SEC 136C OF THE T.L.A.	THIS PLAN	LOT 267	LOT 268	
Ⓓ	EASEMENT (Drainage)	SEC 136C OF THE T.L.A.	THIS PLAN	LOT 269	LOT 270	
Ⓔ	EASEMENT (Drainage)	SEC 136C OF THE T.L.A.	THIS PLAN	LOT 271	LOT 272	
Ⓕ	EASEMENT (Drainage)	SEC 136C OF THE T.L.A.	THIS PLAN	LOT 273	LOT 274	
Ⓖ	EASEMENT (Drainage)	SEC 136C OF THE T.L.A.	THIS PLAN	LOT 275	LOT 276	
Ⓗ	EASEMENT (Drainage)	SEC 136C OF THE T.L.A.	THIS PLAN	LOT 279	LOT 280	
Ⓘ	EASEMENT (Drainage)	SEC 136C OF THE T.L.A.	THIS PLAN	LOT 283	LOT 284	
Ⓝ	EASEMENT (Drainage)	SEC 136C OF THE T.L.A.	THIS PLAN	LOT 285	LOT 286	
Ⓚ	EASEMENT (Drainage)	SEC 136C OF THE T.L.A.	THIS PLAN	LOT 287	LOT 288	
Ⓛ	EASEMENT (Drainage)	SEC 136C OF THE T.L.A.	THIS PLAN	LOT 289	LOT 290	
	RESTRICTIVE COVENANT	SEC 136D OF THE T.L.A.	THIS PLAN & DOC	ALL LOTS EXCEPT 8000	ALL LOTS EXCEPT 8000	
LOT 8000	RESERVE FOR RECREATION  NOTIFICATION	VESTS IN THE CROWN UNDER SEC 152 OF THE P & D ACT  SEC 165 OF THE P & D ACT	THIS PLAN  DOC	LOTS 1-56, 58, 67-72, 142-143, 262, 279-281		BUSHFIRE MANAGEMENT PLAN

HELD BY LANDGATE IN DIGITAL FORMAT ONLY



MNG Ref : 94603dp-088c - Stage 3B - DP4 134 57 .CSD

FINAL

LICENSED SURVEYOR

DATE



SURVEY CARRIED OUT UNDER REG 26A  
SPECIAL SURVEY AREA GUIDELINES  
SEE SURVEY SHEETS FOR SURVEY INFORMATION

USE ONLY THE SURVEY SHEET/S WHEN DETERMINING  
THE TRUE FINAL POSITION AND TYPE OF ALL SURVEY  
MARKS PLACED PERTAINING TO THIS PLAN.

DEPOSITED PLAN

4 134 57

SHEET 04 OF 04 SHEETS  
VERSION 1

FOR HEADING SEE SHEET 1

THIS SURVEY SHEET WILL BE  
REPLACED BY THE SURVEY DATA



MNG Ref: 94603dp-088c



DEPOSITED PLAN

**4 134 57**

SURVEY SHEET