

VERSION	AMENDMENT	AUTHORISED BY	DATE

HELD BY LANDGATE IN DIGITAL FORMAT ONLY

FOR INTEREST AND NOTIFICATIONS
SEE SHEET 3

**PRELIMINARY ONLY
UNLODGED VERSION
SUBJECT TO
LANDGATE AUDIT**

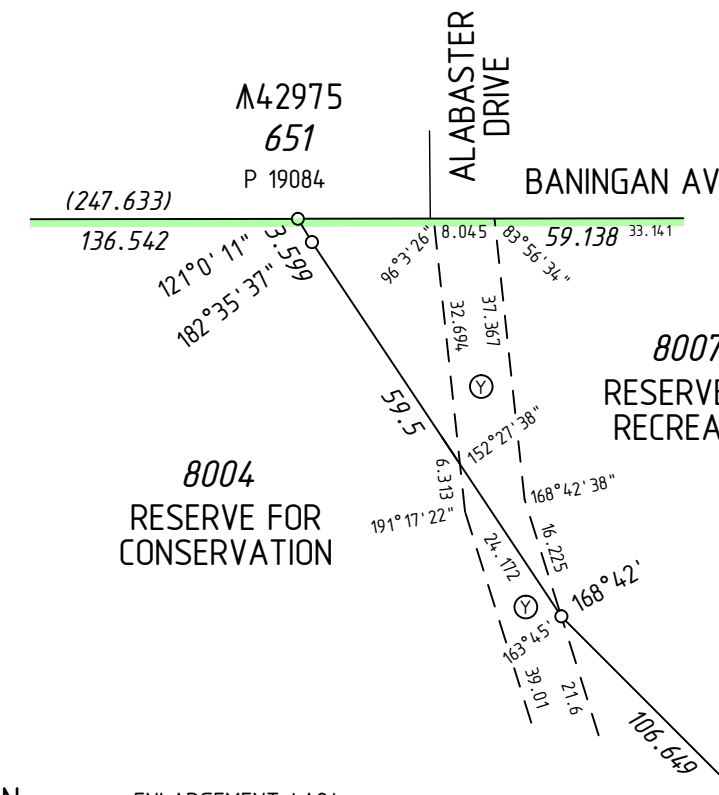
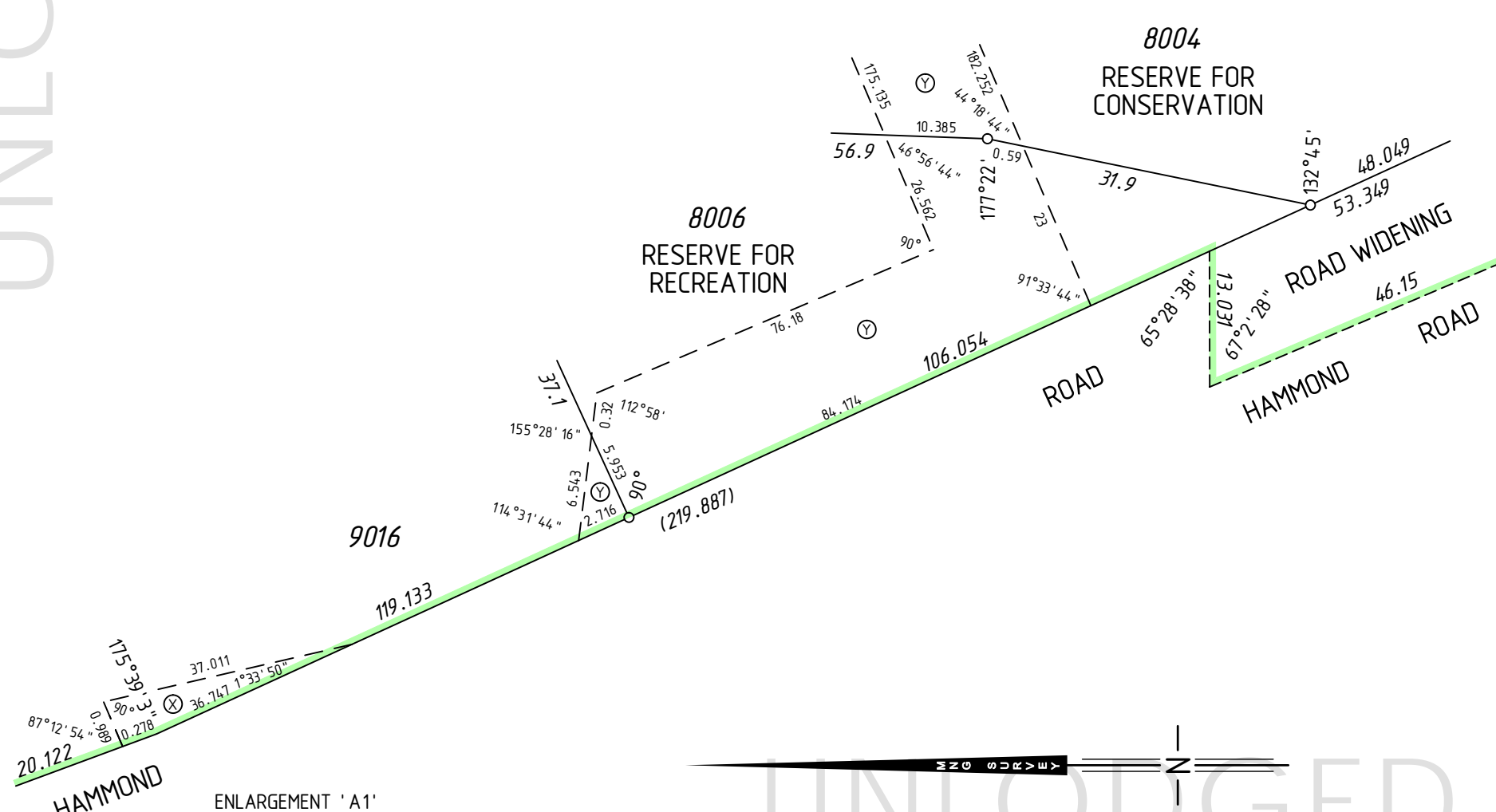
This version is
- Current as at 11/11/2016
- Subject to change without notice
- Not intended for design use,
a LANDGATE APPROVED copy
should be obtained for such purposes.

DRAFT
ALL AREAS AND DIMENSIONS
ARE SUBJECT TO FINAL SURVEY
AND WAPC APPROVAL



FORMER TENURE TABLE

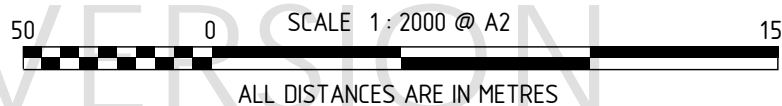
LOT	FORMER TENURE	ON PLAN / DIAGRAM	TITLE
248-282 & 9016	PT 9017	DP 4 10174	
8004, 8006 & 8007	PT 9017 PT 9000	DP 4 10174 DP 4 00957	2832-633



SURVEY CARRIED OUT UNDER REG 26A
SPECIAL SURVEY AREA GUIDELINES
SEE SURVEY SHEETS FOR SURVEY INFORMATION

USE ONLY THE SURVEY SHEET/S WHEN DETERMINING
THE TRUE FINAL POSITION AND TYPE OF ALL SURVEY
MARKS PLACED PERTAINING TO THIS PLAN.

ENLARGEMENT 'A2'
Not to Scale



TYPE	FREEHOLD	S.S.A.	YES
PURPOSE	SUBDIVISION		
PLAN OF	LOTS 248-282, 8004, 8006, 8007, 9016, ROADS, ROAD WIDENING AND RESTRICTIVE COVENANT		
FORMER TENURE	SEE FORMER TENURE TABLE		
LOCAL AUTHORITY	CITY OF COCKBURN		
LOCALITY	SUCCESS		
D.O.L. FILE			
FIELD RECORD	121270		
SURVEYOR'S CERTIFICATE - REG 54	I, Matthew B. WEBB hereby certify that this plan is accurate and is a correct representation of the - (a) *survey, and/or (b) *calculations from measurements recorded in the field records, [* delete if inapplicable] undertaken for the purposes of this plan and that it complies with the relevant written law(s) in relation to which it is lodged.		
LICENSED SURVEYOR	DATE		
LOGGED			
DATE	FEE PAID	ASSESS No.	
I.S.C.			
EXAMINED	DATE		
WESTERN AUSTRALIAN PLANNING COMMISSION FILE 147694			
Delegated under S. 16 P&D Act 2005	DATE		
IN ORDER FOR DEALINGS			
SUBJECT TO SUBJECT TO APPROVAL OF DP 4 10174			
FOR INSPECTOR OF PLANS AND SURVEYS	DATE		
APPROVED	REG26A (4)		
INSPECTOR OF PLANS AND SURVEYS (S. 18 Licensed Surveyors Act 1909)	DATE		
DEPOSITED PLAN	409666		
SHEET 01 OF 03 SHEETS (PLUS SURVEY SHEETS) VERSION 1			

MC MULLEN NOLAN GROUP
PO Box 3526, Success W.A. 6964
Tel: (08) 6436 1599
Fax: (08) 6436 1500
Email: info@mngsurvey.com.au

MNG Ref : 97608dp-077d - Stage 7 - DP409666.CSD

PRELIMINARY ONLY
UNLODGED VERSION
SUBJECT TO
LANDGATE AUDIT

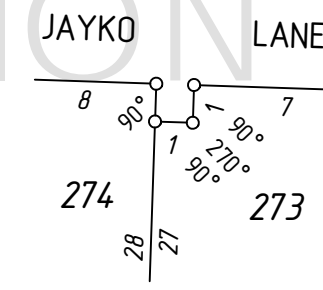
This version is
- Current as at 11/11/2016
- Subject to change without notice
- Not intended for design use
- a LANDGATE APPROVED copy
should be obtained for such purposes.

DRAFT
ALL AREAS AND DIMENSIONS
ARE SUBJECT TO FINAL SURVEY
AND WAPC APPROVAL

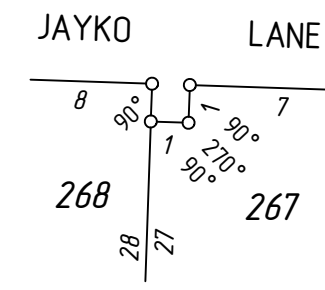
FOR HEADING SEE SHEET 1

FOR INTERESTS AND NOTIFICATIONS
SEE SHEET 3

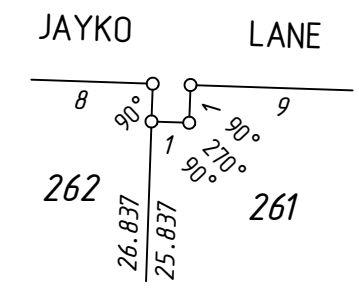
UNLODGED VERSION



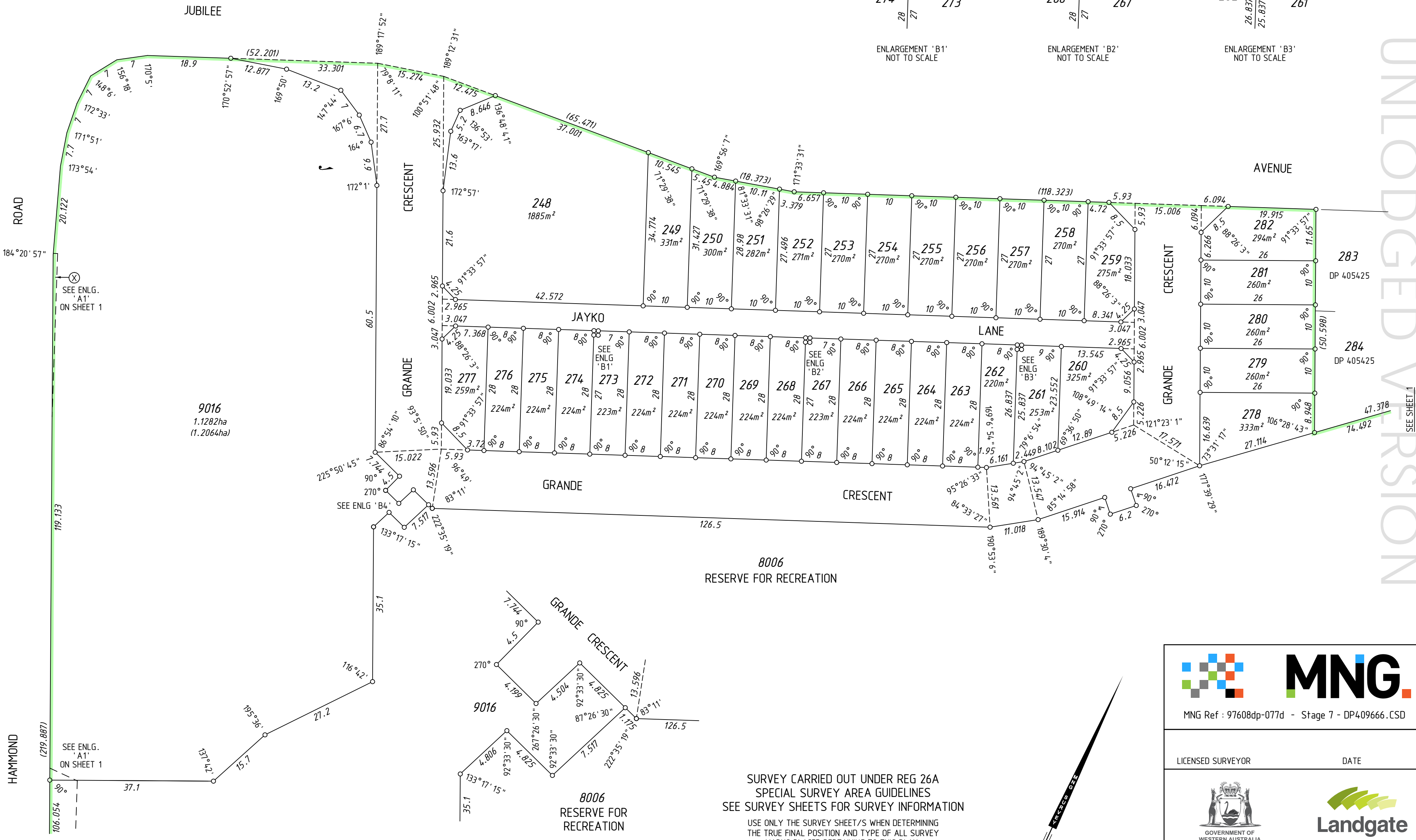
ENLARGEMENT 'B1'
NOT TO SCALE



ENLARGEMENT 'B2'
NOT TO SCALE



ENLARGEMENT 'B3'
NOT TO SCALE


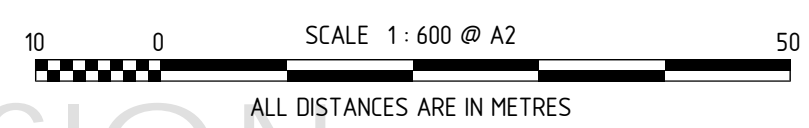


9016
1.1282ha
(1.2064ha)

8006
RESERVE FOR RECREATION

8006
RESERVE FOR RECREATION

SURVEY CARRIED OUT UNDER REG 26A
SPECIAL SURVEY AREA GUIDELINES
SEE SURVEY SHEETS FOR SURVEY INFORMATION
USE ONLY THE SURVEY SHEET/S WHEN DETERMINING
THE TRUE FINAL POSITION AND TYPE OF ALL SURVEY
MARKS PLACED PERTAINING TO THIS PLAN.



UNLODGED VERSION

UNLODGED VERSION

UNLODGED VERSION

HELD BY LANDGATE IN DIGITAL FORMAT ONLY

 MNG
MNG Ref : 97608dp-077d - Stage 7 - DP409666.CSD

LICENSED SURVEYOR DATE

DEPOSITED PLAN
409666
SHEET 02 OF 03 SHEETS
VERSION 1

INTERESTS AND NOTIFICATIONS

SUBJECT	PURPOSE	STATUTORY REFERENCE	ORIGIN	LAND BURDENED	BENEFIT TO	COMMENTS
Ⓢ	EASEMENT		DOC E988451	LOTS 8004, 8006, 8007 AND 9016	WATER AUTHORITY OF WESTERN AUSTRALIA	REDEFINED BY DP 400957
Ⓢ	EASEMENT		DOC H707176	LOT 8007	WATER CORPORATION	REDEFINED BY DP 400957
Ⓢ	EASEMENT		DOC H718393	LOT 9016	WATER CORPORATION	REDEFINED BY DP 400957
	RESTRICTIVE COVENANT	SEC 136D OF THE T.L.A.	THIS PLAN & DOC	ALL LOTS EXCEPT 248, 8004, 8006, 8007 & 9016	ALL LOTS EXCEPT 248, 8004, 8006, 8007 & 9016	
LOT 8004	RESERVE FOR CONSERVATION	VESTS IN THE CROWN UNDER SEC 152 OF THE P & D ACT	THIS PLAN			
LOTS 8006 & 8007	RESERVE FOR RECREATION	VESTS IN THE CROWN UNDER SEC 152 OF THE P & D ACT	THIS PLAN			
	NOTIFICATION	SEC 70A OF THE T.L.A.	DOC	ALL LOTS EXCEPT 8004, 8006, 8007 & 9016		FIRE MANAGEMENT PLAN
	NOTIFICATION	SEC 165 OF THE P. & D. ACT	DOC	ALL LOTS EXCEPT 8004, 8006, 8007 & 9016		MOSQUITO BREEDING AREA

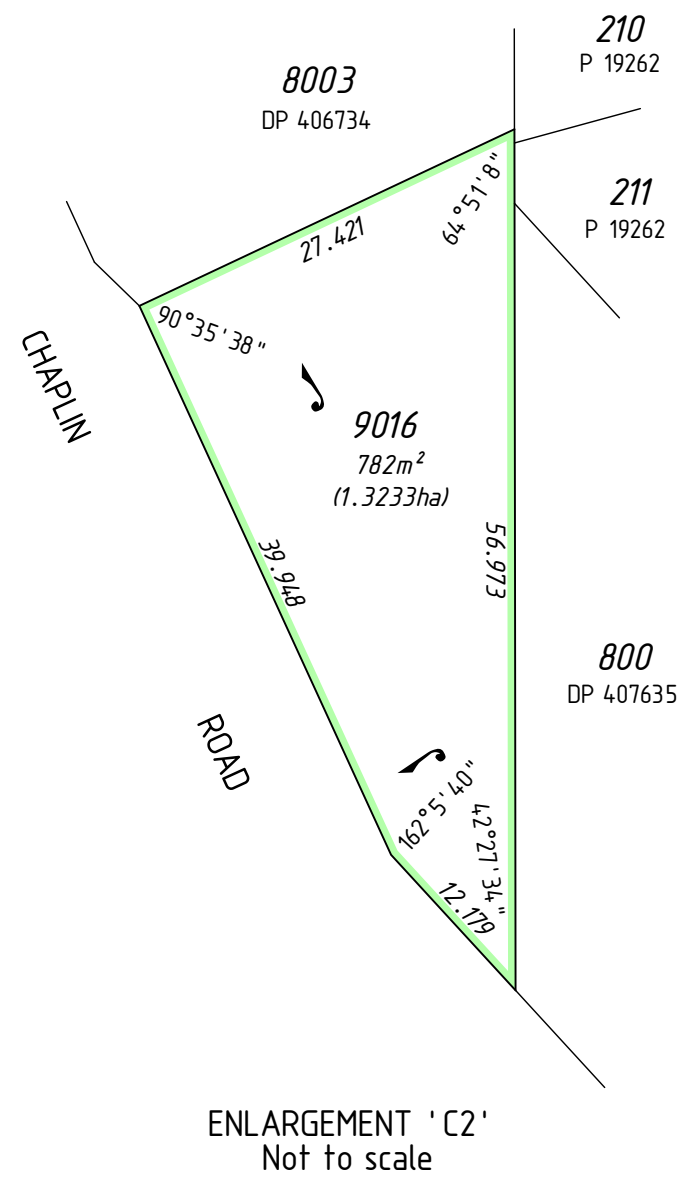
DRAFT
ALL AREAS AND DIMENSIONS ARE SUBJECT TO FINAL SURVEY AND WAPC APPROVAL

PRELIMINARY ONLY
UNLODGED VERSION
SUBJECT TO
LANDGATE AUDIT

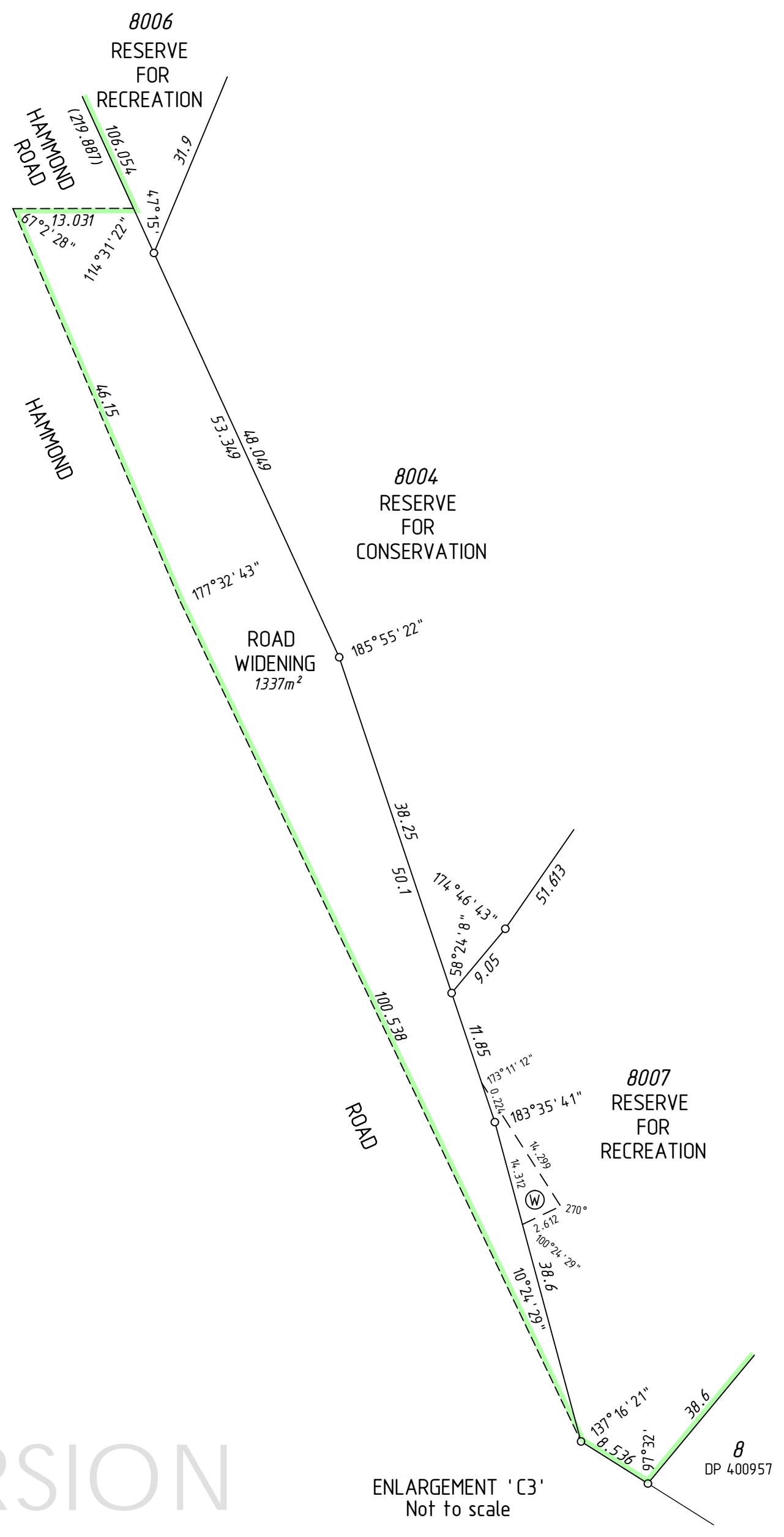
This version is
- Current as at 11/11/2016
- Subject to change without notice
- Not intended for design use,
a LANDGATE APPROVED copy
should be obtained for such purposes.

UNLODGED VERSION

UNLODGED VERSION



ENLARGEMENT 'C2'
Not to scale



ENLARGEMENT 'C3'
Not to scale



FOR HEADING SEE SHEET 1

SURVEY CARRIED OUT UNDER REG 26A
SPECIAL SURVEY AREA GUIDELINES
SEE SURVEY SHEETS FOR SURVEY INFORMATION

USE ONLY THE SURVEY SHEET/S WHEN DETERMINING
THE TRUE FINAL POSITION AND TYPE OF ALL SURVEY
MARKS PLACED PERTAINING TO THIS PLAN.

MNG Ref : 97608dp-077d - Stage 7 - DP409666.CSD

LICENSED SURVEYOR _____ DATE _____

DEPOSITED PLAN
409666
SHEET 03 OF 03 SHEETS
VERSION 1

FOR HEADING SEE SHEET 1

UNLODGED VERSION

PRELIMINARY ONLY
UNLODGED VERSION
SUBJECT TO
LANDGATE AUDIT

This version is
- Current as at 11/11/2016
- Subject to change without notice
- Not intended for design use,
a LANDGATE APPROVED copy
should be obtained for such purposes.

UNLODGED VERSION

UNLODGED VERSION

THIS SURVEY SHEET WILL BE
REPLACED BY THE SURVEY DATA



MNG Ref: 97608dp-077d



GOVERNMENT OF
WESTERN AUSTRALIA



DEPOSITED PLAN

409666

SURVEY SHEET

UNLODGED VERSION

HELD BY LANDGATE IN DIGITAL FORMAT ONLY